














ACRONYMS

BCR – Benefit Cost Ratio
BFE – Base Flood Elevations
CCFPD - Cook County Forest Preserve District
CCHD – Cook County Highway Department
CMAP - Chicago Metropolitan Agency for Planning (formerly NIPC)
CRS – Community Rating System
DEC-2 – DuPage Environmental Concerns BCR analysis tool
DWP – Detailed Watershed Plan (Cook County)
FEMA – Federal Emergency Management Agency
FIRM – Flood Insurance Rate Map
GBNHS – Glenbrook North High School
HEC-HMS – Hydraulic Engineering Corps- Hydrologic Modeling System
HEC-RAS – Hydraulic Engineering Corps- River Analysis System
IDNR-OWR – Illinois Department of Natural Resources/Office of Water Resources
IDOT - Illinois Department of Transportation
ICPR – Interconnected Channel and Pond Routing
IEPA – Illinois Environmental Protection Agency
MFNBCR – Middle Fork North Branch of Chicago River
MSMP – 2011 Master Stormwater Management Plan
MWRDGC – Metropolitan Water Reclamation District of Greater Chicago
NCSWCD – North Cook Soil and Water Conservation District
NFIP – National Flood Insurance Program
NIPC–Northeastern Illinois Planning Commission
NPDES – National Pollutant Discharge Elimination System
NRCS – Natural Resource Conservation Service
ROW – Right-of-Way
SWMP – 1993, 1996, and 2002 Stormwater Management Plan
TGM – Cook County Watershed Management Ordinance –Draft Technical Guidance Manual – September 24, 2009
USACOE– US Army Corps of Engineers
WMO – Cook County Watershed Management Ordinance – Public Review Draft – September 24, 2009
WFNBCR – West Fork North Branch of the Chicago River
WPC – Watershed Planning Council
WSEL – Water Surface Elevation

Project Legend

	Existing Storm Sewer, Sewer Size and Drainage Structures
	Edge of Pavement
	Property Boundaries
	FEMA Flood Insurance Rate Map 100-year Floodway
	FEMA Flood Insurance Rate Map 100-year Floodplain
	FEMA Flood Insurance Rate Map 500-year Boundary
	Estimated Existing Flooding Boundary *
	Estimated Proposed After Project Flooding Boundary *
	Proposed Storm Sewer
	Proposed Manhole
	Proposed Catch Basin / Inlet
	Direction of Flow
	Flood Overflow

*Note: The existing and proposed flooding boundaries are not regulatory and are for informational purposes only.